

LEICA SPRINTER Electronic Level



***Error-free, Easy, Fast
The New Standard for leveling at a breakthrough price***

Leica
Geosystems

With LEICA SPRINTER you become one of the world's fastest levelers...



Reliable Always reads the staff correctly

LEICA SPRINTER is a reliable and accurate electronic level that provides error-free measurements. Optical reading is no longer needed. Just let the electronic eye do it! The LEICA SPRINTER bar code automatically determines height and distance. There will be no more misreading and interpretation errors in reading the staff.




Simple keyboard and screen Easy to use

LEICA SPRINTER is as easy to use as a conventional level with the incredible functionality of an electronic level. You don't even need a manual to get it started. You aim and focus, measure with one key press and the data is displayed almost instantly. The LEICA SPRINTER saves training costs. You will have the shortest possible learning curve.



Fast and affordable Great value for money

Compared to a conventional level, LEICA SPRINTER's effortless, fast (<3 seconds) measurements could save up to 50% of your valuable time. The electronic level enhances your productivity. No more wasting of time and materials for you and your crew. And all this for an incredible price.

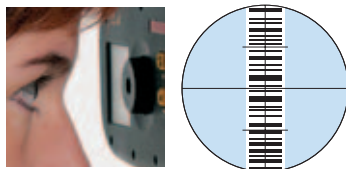


Onboard memory and RS232 interface Easy data management

With its advanced electronics the LEICA SPRINTER avoids transcription and computation errors. All measurements can be viewed and deleted on board. With LEICA SPRINTER 100M/200M, data can be stored and transferred to an external data collector or your personal computer. The field-to-finish process is greatly simplified.



Aim and focus




Measure



Error-Free – Easy to Use – Fast – Reliable – Robust



Join the New Standard



Tilt warning sensor Keeps you on the level

LEICA SPRINTER is designed for users with all skill levels. It includes many error-reducing functions, even recognizing whether the staff is inverted or upright. The in-built tilt sensor prevents the system from measuring if the user operates outside the compensator range. You always measure error-free!



Waterproof IPX5 Works when you do

The LEICA SPRINTER is completely at home on rough and tough construction sites. You can leave it in the sun or out in the rain. It operates in very low light conditions, even with only 20 lux. You can now work under dim streetlights, in tunnels, indoor and even in the dark with a simple torch or flash light. The LEICA SPRINTER performs when you do.

**All leveling –
any time
any place**

**You can do it.
Error-free!**

**Use LEICA SPRINTER to
accelerate your leveling
productivity in:**

- Building Construction
- Road Construction
- Civil Engineering
- Topography and Cadastral Applications
- Agriculture
- Architecture
- Landscaping
- Dimensional control
- Mining and Quarrying
- Tunneling
- Anywhere else you need to level error free and fast



Result displayed



**No need to perform any
calculations. The LEICA
SPRINTER automatically and
immediately provides:**

- Reduced levels
- Height differences

**...You can't get that using an
auto level!**

**And with these added value
functions, such as**

- Continuous tracking mode
- Inverse Staff measuring mode
- Onboard adjustment program
- Auto Off Power saving mode
- Alpha/numeric input function

...You profit even more!



st – Accurate – Affordable





*... for more productivity
... makes leveling a pleasure!*

Fantastic!



Up to 50 % increase in productivity compared to a conventional level.

Example*:	Conventional Level	LEICA SPRINTER
Measuring tasks performed per month	20	20
Time needed for task	3 hours	1.5 hours
Number of people needed for the task	2	2
Total time required per month	120 hours	60 hours

In one month your savings with LEICA SPRINTER 100/200 is 60 hours of labour, thus you increase productivity by 50%.

* (Basic assumption that time taken per task by a conventional level is two times that of LEICA SPRINTER 100/200 or more)

Added features in "M" versions with data capture and on board computations will easily increase your productivity by 70% or more.

LEICA SPRINTER Performance Overview

Technical Data	LEICA SPRINTER 100/100M	LEICA SPRINTER 200/200M
Height Accuracy	Standard deviation height measurement per 1 km double run (ISO 17123-2)	
Electronic Measurements with LEICA SPRINTER aluminium staff	2.0 mm	1.5 mm
Distance Accuracy	Standard deviation distance measurement 10 mm for D ≤10 m and (Distance in m × 0.001) for D >10 m	
Electronic Measurements with LEICA SPRINTER aluminium staff		
Range	2 m – 80 m (from 0.5 m – optical)	
Electronic Measurements		
Measuring Modes	Single and tracking	
Time for Single Measurement	<3 sec*	
Compensator	Magnetic Damping	
Working Range	±10'	
Setting Accuracy	0.8"	
Measuring Programs	Measure, Measure & Record (M version), Staff height and distance, Height difference with RL input, Adjustment	
Data Storage	500 measurements (M version only)	
Internal Memory		
Online Operations	GSI format via RS232 (M version only)	
System Capability	Auto recognition of inverted or normal staff Auto Off battery saving function Units (m/int ft/US ft1/8 in) On board Data Management/Handling capability (M version)	
Sensitivity in measuring	Visible light, artificial light, dim conditions at 20 lux	
Environmental Conditions	IP55	
Dust/Water		
Power Supply	AA dry cells (4xLR6/AA/AM3 1.5 V)	
Weight	<2.5 kg	

* For range up to 80 m performed under normal light conditions



Equipment list:

LEICA SPRINTER	1
Carrying Case	1
Adjusting pin	1
Instruction manual	1
Quick Guide	1
AA size dry cells	4
Measuring Staff	1
RS232 cable	1
(LEICA SPRINTER 100M/200M)	

Optional:

Rechargeable batteries	4
Battery charger	1
Sun shade	1
Tripod	1

LEICA SPRINTER – The ultimate Electronic Construction Level

Excellent Service and Support

The LEICA SPRINTER is supported by our world-wide network of Leica service centers and authorized dealers. Service and support is always nearby should you need it. All Leica Geosystems customers can enjoy the reassurance of world class support and service, carried out promptly, by experienced, well-trained personnel.



Tough construction tools

Leica Geosystems offers complete solutions for the construction market. Total stations, automatic levels, construction lasers, accessories and more. Ask your dealer for more information.

Your Dealer:



Total Quality Management
*Our commitment to total
customer satisfaction*

Ask your local Leica
Geosystems dealer for more
information about our
TQM program.

Illustrations, descriptions and technical data are not binding and may be changed.
Printed in Switzerland. Copyright Leica Geosystems AG, Heerbrugg, Switzerland, 2004.
742367en – VIII.04 – RDV

Leica
Geosystems

Leica Geosystems AG
CH-9435 Heerbrugg
(Switzerland)
www.leica-geosystems.com